

Delta Airlines

SIC Codes	4512, 4522	Contact Information	
Primary Activity	Passenger Carrier	Jason Kempster	Manager - Station
Drainage Areas	07, 12, 15, 6, 8	P 6194912800	C 2062952356
Nearest MS4 Inlet	< 200 ft.	jason.l.kempster@delta.com	
Address	3835 North Harbor Dr. #107 San Diego, CA 92101	Pauline Latino	Environmental Coordinator
		P (619) 491-2800	
		Pauline.latin@delta.com	

Facility Description and Activities

**Compass is contracted to fly planes for Delta. Compass does not hold lease space; however, they land airplanes at the San Diego Airport.

1. WFS handles cargo for Delta.
2. Unified is Delta's subtenant for GSE maintenance. Unified operates the GSE maintenance shop located at the Airline Support Building (ASB). Unified performs vehicle and GSE maintenance for Delta. Maintenance is only performed inside the GSE maintenance shop at the ASB, none is performed on the ramp. In addition to maintenance, Unified provides ground handling and baggage services.
3. Ground support equipment, cargo containers, dollies, and other items are stored behind the ASB and west RON.
4. Delta's own technicians perform aircraft maintenance at the gates. PAM (Flightline) has a contract to perform aircraft maintenance with Delta as backup to Delta's technicians.
5. Vehicles and GSE were washed at the former Menzies' wash rack and will transition to washing at the Authority wash rack.
6. Spill kits are located at every gate with a larger cart on west ramp.
7. Delta/UNIFIED each performs regular inspections of vehicles/GSE and aircraft during fueling operations.
8. All fueling is performed by Menzies.
9. Flushing of potable water lines is not performed.
10. Hazardous wastes are collected by Nexeo Solutions LLC (formerly Ashland), who does liquid waste recycling.
11. Tenant has a Corporate Storm Water Pollution Prevention Plan, a Hazardous Waste Emergency Plan, a Hazardous Waste Management Plan, and a FOD Plan.
12. Delta operates out of gates 35-38, 46, 47, and ASB/Cargo #3 and #6.
13. A Hazardous Materials locker is in a roll up cage outside at Gate 47.

Significant Materials/Activities Potentially Exposed to Storm Water

Potential Pollutant Sources

Aircraft sanitary services
 Cargo handling
 Drainage system maintenance
 Equipment storage
 Fluid leaks
 Fuel spills, Fuel transfer
 Material loading/unloading
 Outdoor waste storage
 Tank fuel transfer
 Trash collection
 Vehicle parking

Potential Pollutants

Acetone
 Anti Freeze
 Battery Acid
 Brake Fluid
 Cleaning Solutions
 Coolant
 Degreasers (Citrus based)
 Food Waste
 Fuel
 Fuel (Diesel)
 Fuel (Gas)
 Fuel (Jet)

Fuel (Sump)
 Hydraulic Fluids
 Lavatory Chemical Wastes
 Lavatory Chemicals
 Lavatory Truck Wash Water
 Lavatory Wastes
 Lubricants
 Metals
 Oil & Grease
 Purple K
 Rubber Particulates
 Sealants
 Solvents
 Transmission Fluid
 Trash

Best Management Practices Applicable to Facility

Activities

Non-Storm Water Management
 Outdoor Equipment Ops Maintenance Areas
 Aircraft, Ground Vehicle & Equipment Maintenance
 Electric Vehicle Maintenance
 Aircraft, Ground Vehicle & Equipment Fueling
 Aircraft, Ground Vehicle & Equipment Cleaning
 Outdoor Loading/Unloading of Materials
 Outdoor Material Storage
 Waste Handling & Disposal
 Employee Training
 Lavatory Service Operation
 Outdoor Wash down/Sweeping
 Parking Lots
 Drainage System Maintenance
 Housekeeping
 Safer/Alternative Products
 Spill Prevention, Control & Clean Up



BMPs

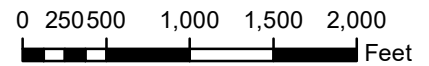
SC01 - 1, 2, 4, 7
 SC02A - 1, 2
 SC02B - 1, 2, 3, 4, 5, 6, 7, 8, 9, 10, 11, 12, 13
 SC02C - 1, 2, 3, 4, 5, 6, 7, 8, 9
 SC03 - 1, 2, 4, 5, 6, 8
 SC04 - 1, 3, 5, 6, 7
 SC06 - 1, 2, 3, 4, 6, 7
 SC07 - 1, 2, 3, 7, 11, 12, 13
 SC08 - 1, 2, 3, 4, 5, 7, 8, 9, 10, 11, 12, 14
 SC10 - 1, 2, 3, 4
 SC11 - 3, 4, 5, 6, 7, 8, 9, 10, 11
 SC12 - 2, 3, 5, 12
 SC16 - 1, 2, 4, 6, 11
 SC17 - 2, 5
 SC18 - 1, 2, 3, 4, 5, 6, 7, 8, 9
 SC19 - 1, 2
 SR01 - 1, 2, 3, 4, 5, 6, 7, 8, 9

* Appendix B provides descriptions for each BMP category.



LEGEND

 Operating Area(s)  SDIA Boundary



Service Layer Credits: Source: Esri, Maxar, GeoEye, Earthstar Geographics, CNES/Airbus DS, USDA, USGS, AeroGRID, IGN, and the GIS User Community

PROJECT NO.:	5025-18-2002
DATE:	FEBRUARY 2022
DRAWN BY:	CAB
CHECKED BY:	AA/NP



SAN DIEGO INTERNATIONAL AIRPORT

**Delta
Operating Areas**

FIGURE

E-13